

Region 4 - Trans-Pecos Birding

Where to Find Water In the Desert.....



D. D. Currie

DDD Olds Creek – Jeff Davis County

- 142 Species in Two Years
- 10 Species of Hummingbirds
- Montezuma Quail
- Rarest Bird for Region = Common Grackle (ugh!)



Balmorhea Lake – Reeves County



Most Recent Rarities

- Eurasian Wigeon
- Tundra Swan
- Pacific Loon
- Yellow-billed Loon



Musquiz Creek – Jeff Davis County

(Moose-Key)



Located 8 Miles South of Fort Davis On Hwy 118

Musquiz Creek - Jeff Davis County



This Area Not Visible From Hwy 118

Parking/Pull Off

Musquiz Creek – Jeff Davis County



Bald Eagle, Zone-Tailed Hawk, Common Black Hawk, Purple Martin

Ducks, Shorebirds, Flycatchers, Swallows, Warblers



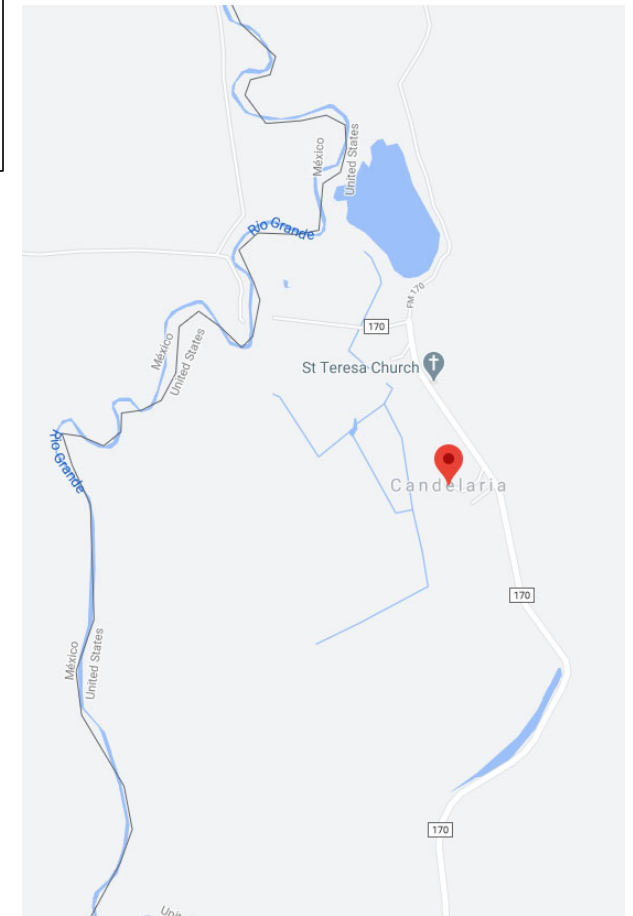
Candelaria Wetlands – Presidio County

Tundra Swan, Gambel's Quail, Least Grebe, Tropical Kingbird, Green Kingfisher, Black-tailed Gnatcatcher

Ducks, Grebes, Cormorants, Pelicans, Waders



48 Miles from Presidio Off of FR 170



Candelaria Wetlands – Presidio County



Candelaria Wetlands – Presidio County



BJ Bishop Wetlands – Presidio County

Gambel's Quail, Least Grebe, Cinnamon Teal, White-throated Swift, Sora, Virginia Rail, Ducks, Shorebirds

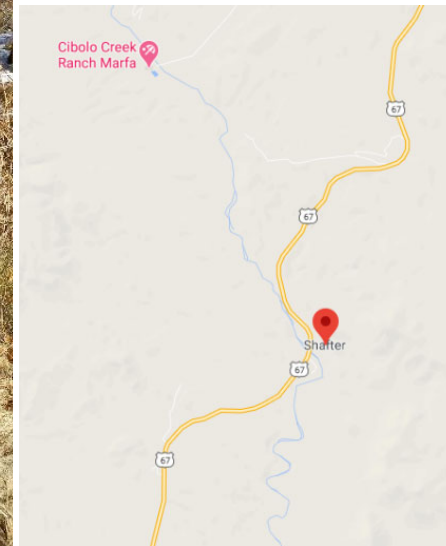


Constructed Wetlands – Water Comes from Presidio Wastewater Treatment Plant

Shafter Ghost Town – Presidio County



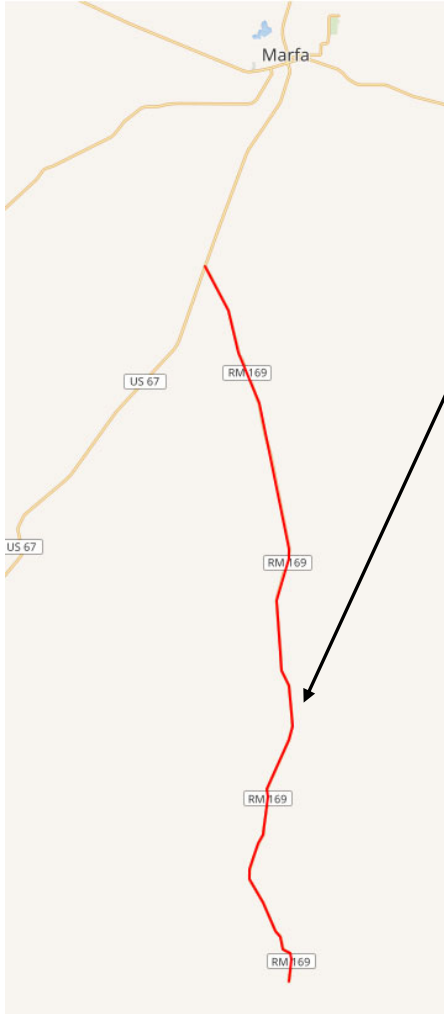
Inca Dove, Zone-tailed Hawk, Common Black Hawk, Black-tailed Gnatcatcher, Gray Catbird



Shafter Ghost Town – Presidio County



RR 169 Former Alamito Picnic Area - Presidio County



**25 miles
off RR
169**



**Gray Hawk, Violet Green Swallow,
Lazuli, Varied, & Painted Buntings**



Fort Quitman Pond/Wetlands – Hudspeth County



Snowy Plover, Long-billed Curlew, Cinnamon Teal, Gambel's Quail, Black-tailed Gnatcatcher, Crissal Thrasher

Ducks, Cormorants, Shorebirds, Waders

Fort Quitman Pond

Fort Quitman Ephemeral Wetlands